

BUSES

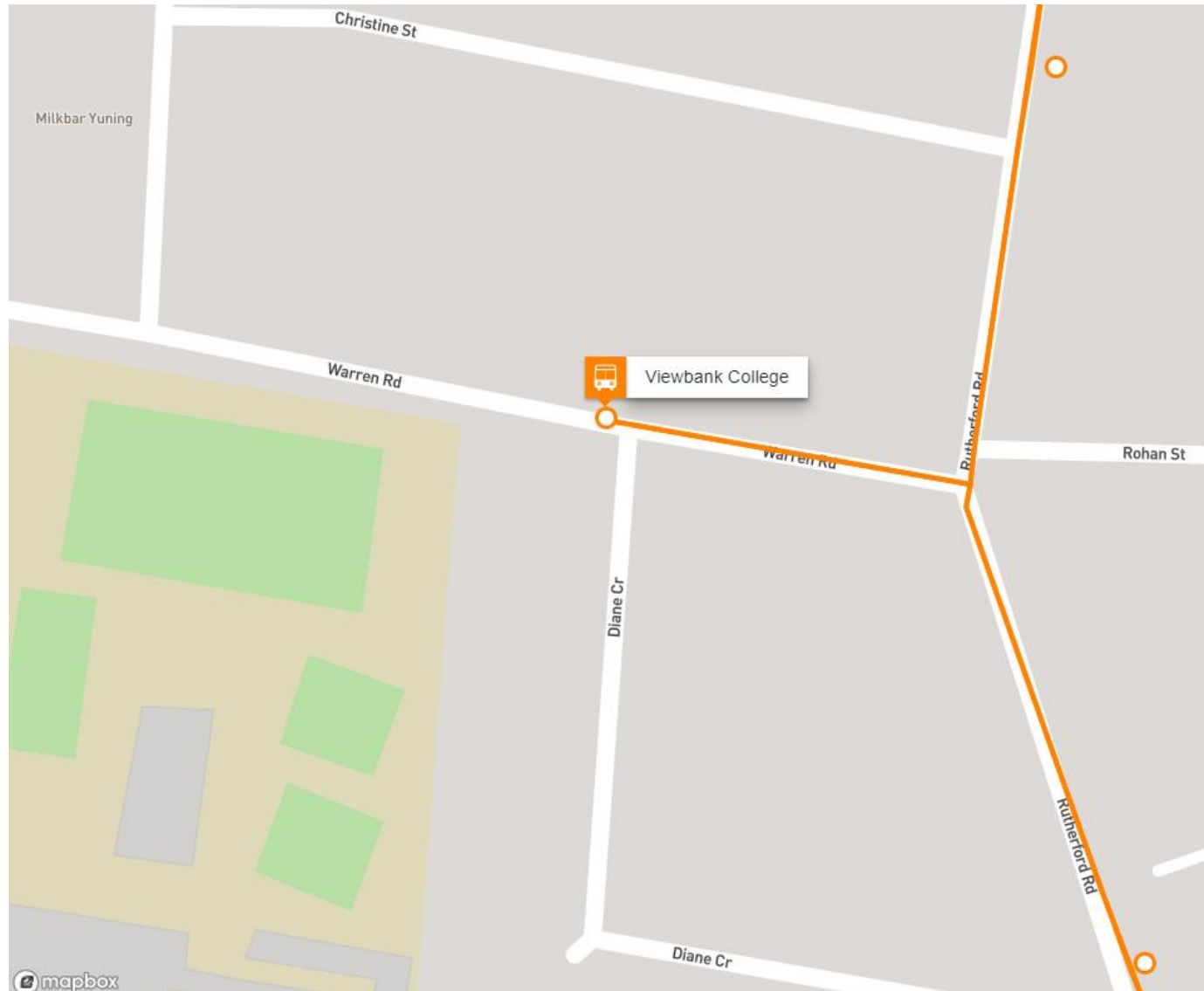


You can plan your journey to Viewbank College using the PTV website:
<https://www.ptv.vic.gov.au/stop/31470/viewbank-college/2/bus/#>

Students are required to have a myki card to travel on all buses.

EARLY FINISH DAYS

Mee's – Will supply buses according to our dismissal time.



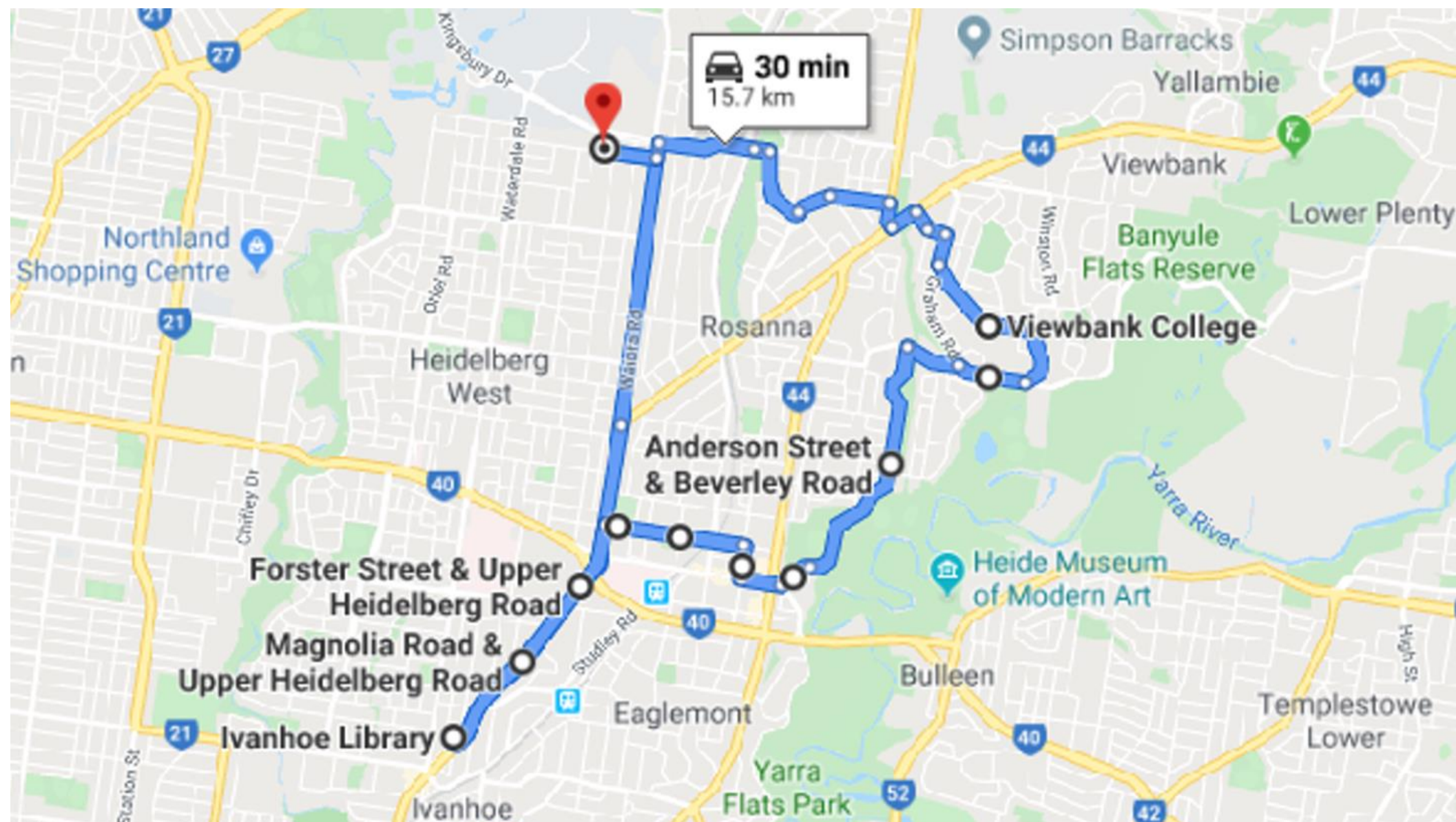



Viewbank SC School Run 2023

P/U Time	Location	Mel Ref	Drop time
8:25	Upper Heidelberg Rd at Library Bus Stop	31 F7	15:37
8:27	Upper Heidelberg Rd & Magnolia Rd	31 G6	15:35
8:28	Upper Heidelberg Rd & Foster St	31 H4	15:33
8:31	Darebin St at Cemetery Gate	31 J3	15:32
8:33	Darebin St 50 mtrs west of Stradbroke Ave	31 K4	15:31
8:35	Cape St at Bus Shelter	32 A4	15:30
8:38	Beverley Rd & Anderson St	32 D2	15:28
8:45	Viewbank Secondary College	20 F12	15:25

Start in Upper Heidelberg Rd at Library Continue
along to;
CNR Upper heidelberg Rd & Mangolia Rd
Continue along to;
CNR Upper Heidelberg Rd & Forster St
Turn Right into Darebin St Stop outside Cemetery
gate
Continue along Darebin St to 50 mtrs west of
Stadbroke Ave
Turn Right into Cape St Pick up at Bus stop
Turn Left into Burgundy St

[Students are required to have a myki card to travel on this bus.](#)



- ↑ 1. Head east on Northern Rd towards Bamfield Rd
350 m
- ↘ 2. Turn right onto Waiora Rd
1.8 km
- ↑ 3. Continue onto Upper Heidelberg Rd/State Route 46
2.5 km
- ↘ 4. Turn right
 Destination will be on the right
47 m

8 min (4.8 km)

Ivanhoe Library

255 Upper Heidelberg Rd, Ivanhoe VIC 3079

- ↑ 5. Head south-east towards Upper Heidelberg Rd/State Route 46
47 m
- ↙ 6. Turn left onto Upper Heidelberg Rd/State Route 46
750 m

2 min (800 m)

Magnolia Rd & Upper Heidelberg Rd


Ivanhoe VIC 3079


- ↑ 7. Head north-east on Upper Heidelberg Rd/State Route 46 towards Carn Ave
650 m


1 min (650 m)

Forster St & Upper Heidelberg Rd

Heidelberg VIC 3084

-  8. Head north-east on Upper Heidelberg Rd/State Route 46

 450 m
-  9. Turn right onto Darebin St


 90 m
-  10. Turn left



 6 m

1 min (550 m)

95-105 Darebin St

Heidelberg Heights VIC 3081

-  11. Head south towards Darebin St



 6 m
-  12. Turn left onto Darebin St
 [Go through 1 roundabout](#)


 450 m

57 s (450 m)

Stradbroke Ave & Darebin St

Heidelberg VIC 3084

-  13. Head east on Darebin St towards Hawdon St
 [Go through 1 roundabout](#)


 450 m
-  14. At the roundabout, take the 3rd exit onto Cape St


 160 m


1 min (600 m)


56 Burgundy St

Heidelberg VIC 3084

-  15. Head south on Cape St towards Sheffields Ln

 85 m
-  16. Turn left onto Burgundy St

 290 m
-  17. Turn left to stay on Burgundy St



 230 m
-  18. Continue onto Beverley Rd


 1.0 km


4 min (1.6 km)


Anderson St & Beverley Rd

Rosanna VIC 3084

-  19. Head north on Beverley Rd towards St James Rd
 [Go through 1 roundabout](#)

 850 m
-  20. Turn right onto Banyule Rd

 400 m
-  21. At the roundabout, take the 2nd exit and stay on Banyule Rd

 500 m
-  22. At the roundabout, take the 1st exit onto Rutherford Rd

 400 m

↩ 23. Turn left onto Warren Rd

 Destination will be on the left

290 m

4 min (2.4 km)

Viewbank College

1 Warren Rd, Viewbank VIC 3084

Take Warren Rd to Sylvia St

1 min (800 m)

↑ 24. Head north-west on Warren Rd towards De Burgh Ct

550 m

📍 25. At the roundabout, take the 2nd exit onto Graham Rd

220 m

Take Kambea Cres to Lower Plenty Rd/State Route 44

37 s (280 m)

↩ 26. Turn left onto Sylvia St

130 m

↪ 27. Turn right onto Kambea Cres

150 m

Continue on Lower Plenty Rd/State Route 44 to Yallambie

1 min (400 m)

↩ 28. Turn left onto Lower Plenty Rd/State Route 44

200 m

↪ 29. Use the 2nd from the right lane to turn right onto Greensborough Rd/State Route 46

190 m

Follow Finlayson St to Thomson Dr in Rosanna

1 min (650 m)

↩ 30. Turn left onto Finlayson St

 Go through 1 roundabout

400 m

↑ 31. Continue onto Finlayson St

 Go through 1 roundabout

240 m

Continue on Thomson Dr. Take Ruthven St to Northern Rd

2 min (1.4 km)

📍 32. At the roundabout, take the 3rd exit onto Thomson Dr

550 m

↩ 33. Turn left onto Chapman St

99 m

↑ 34. Continue onto Ruthven St

650 m

↩ 35. Turn left onto Waiora Rd

110 m

↪ 36. Turn right onto Northern Rd

 Destination will be on the right

41 s (350 m)

7 min (3.9 km)

139 Northern Rd, Heidelberg West VIC 3081

These directions are for planning purposes only. You may find that construction projects, traffic, weather, or other events may cause conditions to differ from the map results, and you should plan

your route accordingly. You must obey all signs or notices regarding your route.